













**LOYALIST COLLEGE**  
**Workplace Inspection Zones**

ZONE	MAP KEY	DESCRIPTION
1		1 <sup>st</sup> and 3 <sup>rd</sup> Floors Lennox & Addington Wing
2		1 <sup>st</sup> Floor Hastings Wing & Student Centre
3		1 <sup>st</sup> Floor Northumberland Wing
4		Skills and Technology Centre – 2 <sup>nd</sup> & 3 <sup>rd</sup> Floors
5		2 <sup>nd</sup> Floor Lennox & Addington – Link, Electrical Techniques & Biosciences
6		2 <sup>nd</sup> Floor Lennox & Addington – AccessAbility, IT, Maintenance, Offices along corridor
7		2 <sup>nd</sup> Floor Hastings Wing and Parrott Centre
8		2 <sup>nd</sup> Floor Northumberland Wing & Integrated News Rooms
9		3 <sup>rd</sup> Floor Hastings and Northumberland Wings
10		Pioneer Building
11		Residence Buildings
12		Out Buildings and Grounds

**Note:** Refer to inspection zone maps for specifics on where the described inspection zones are located.